

Air Quality Forecast and Dispersion Outlook of Allegheny County, Pennsylvania for 11/22/23

Air Quality Forecast: This is the daily forecasted Air Quality Index (AQI) for each area provided by the PA Department of Environmental Protection. The AQI is based on PM2.5 or Ozone, whichever is forecasted to be higher.

Forecast Period	Pittsburgh Area	Liberty-Clairton Area
Today Wednesday 11/22/23	PM2.5 Good 29 AQI	PM2.5 Good 28 AQI
Tomorrow Thursday 11/23/23	PM2.5 Good 32 AQI	PM2.5 Good 32 AQI




Today's Forecast:

Winds will shift into the west and northwest Wednesday behind the cold front. Skies will remain mostly cloudy with a couple of showers. Ample mixing with the breezy winds will maintain good air quality. The majority of the holiday weekend will be dry with temperatures averaging slightly below normal. Good air quality continues Thanksgiving Day with partly sunny skies accompanied by west to southwest winds. The flow again shifts to the northwest Friday with clean, cooler air resulting in low levels of PM2.5. Upper good to low moderate PM2.5 is possible Saturday as high pressure builds in and flow lessens.

See Page 2 for the Air Quality Index guide

[Data provided by the PA Department of Environmental Protection](#)

ACHD Air Dispersion 36-Hour Forecast: This is the dispersion forecast for Allegheny County starting from this morning through tomorrow afternoon. The atmospheric dispersion index is a rating of the atmosphere's ability to transport pollution away from its source and is based on emissions and weather. Better atmospheric dispersion can improve air quality.

Forecast Period		Atmospheric Dispersion Index	Surface Inversion Strength	Wind (dir mph)
Today	 Morning	27 – Fair	--	W 10
	Afternoon	26 – Fair	--	W 10
Tonight	 Evening	18 – Generally Poor	--	W 10
	Overnight	15 – Generally Poor	--	W 10
Tomorrow	 Morning	51 – Generally Good	Slight-Weak	SW 10
	Afternoon	47 – Generally Good	--	W 10-15

See page 2 for the Atmospheric Dispersion Index guide and the daily Surface Temperature Inversion Report.

ACHD Remarks:

No forecast will be provided on Thursday, November 23 or Friday, November 24, 2023.

Data provided by the National Weather Service (NWS) [Fire Weather Planning Forecast](#) and [PIT NWS Products](#)

Guide to the Air Quality Index (AQI)

Color	Description	Meaning	AQI
Red	Unhealthy	Everyone should limit exertion outdoors.	151 - 200
Orange	Unhealthy for Sensitive Groups	Sensitive people should limit exertion outdoors.	101 - 150
Yellow	Moderate	Extremely sensitive people may wish to limit outdoor exertion.	51 - 100
Green	Good	No health impacts are expected in this range.	0 - 50

Guide to the Atmospheric Dispersion Index

Very Poor	Poor	Generally Poor	Fair	Generally Good	Good	Very Good
1 - 6	7 - 12	13 - 20	21 - 40	41 - 60	61 - 100	> 100

ACHD Surface Temperature Inversion Report:

This is the 7 AM surface-based temperature inversion report for Allegheny County.

This morning's inversion of °C with a depth of m is estimated to break at .

This inversion can be characterized as: **None** / Slight / Weak / Moderate / Strong.

There is an inversion above ~1000 meters reported.

What does the Surface Temperature Inversion Report mean?

A surface temperature inversion is a weather pattern that stops mixing of the air near the ground, and pollution released into the air tends to remain at higher concentrations.

Surface temperature inversion conditions include how strong the surface inversion is (in °C), how high the inversion is above the surface (in meters), and when the inversion is expected to break (in Eastern Standard Time). Also included is whether an upper-level inversion or inversions exist, starting at about 1,000 meters.

Surface Temperature Inversion Characterization

0-0.9 C°: Slight

1-2.9 C°: Weak

3-4.9 C°: Moderate

≥5 C°: Strong

