

Air Quality Forecast and Dispersion Outlook of Allegheny County, Pennsylvania for 5/10/23

Air Quality Forecast: This is the daily forecasted Air Quality Index (AQI) for each area provided by the PA Department of Environmental Protection. The AQI is based on PM2.5 or Ozone, whichever is forecasted to be higher.

Forecast Period	Pittsburgh Area	Liberty-Clairton Area
Today Wednesday 5/10/23	Ozone Moderate 54 AQI	PM2.5 Good 45 AQI
Tomorrow Thursday 5/11/23	PM2.5 Moderate 65 AQI	PM2.5 Moderate 70 AQI




Today's Forecast:

Sunshine will prevail most of the day Wednesday. With a northerly flow of dry air and low relative humidity, PM2.5 concentrations will remain low. Ozone maximums may move into the lower moderate range in parts of the area.

See Page 2 for the Air Quality Index guide

[Data provided by the PA Department of Environmental Protection](#)

ACHD Air Dispersion 36-Hour Forecast: This is the dispersion forecast for Allegheny County starting from this morning through tomorrow afternoon. The atmospheric dispersion index is a rating of the atmosphere's ability to transport pollution away from its source and is based on emissions and weather. Better atmospheric dispersion can improve air quality.

Forecast Period		Atmospheric Dispersion Index	Surface Inversion Strength	Wind (dir mph)
Today	 Morning	42 – Generally Good	Slight-Weak	NE 5-10
	Afternoon	47 – Generally Good	--	N 5-10
Tonight	 Evening	3 – Very Poor	Weak	N <5-10
	Overnight	3 – Very Poor	Moderate	E-NE <5
Tomorrow	 Morning	18 – Generally Poor	Moderate-Strong	E-NE <5
	Afternoon	34 – Fair	--	NE-SW <5-5

See page 2 for the Atmospheric Dispersion Index guide and the daily Surface Temperature Inversion Report.

ACHD Remarks:

Sounding data is unavailable for Wednesday, May 10th, 2023. Data from SODAR site suggests a slight inversion in the Liberty-Clairton Area.

Data provided by the National Weather Service (NWS) [Fire Weather Planning Forecast](#) and [PIT NWS Products](#)

Guide to the Air Quality Index (AQI)

Color	Description	Meaning	AQI
Red	Unhealthy	Everyone should limit exertion outdoors.	151 - 200
Orange	Unhealthy for Sensitive Groups	Sensitive people should limit exertion outdoors.	101 - 150
Yellow	Moderate	Extremely sensitive people may wish to limit outdoor exertion.	51 - 100
Green	Good	No health impacts are expected in this range.	0 - 50

Guide to the Atmospheric Dispersion Index

Very Poor	Poor	Generally Poor	Fair	Generally Good	Good	Very Good
1 - 6	7 - 12	13 - 20	21 - 40	41 - 60	61 - 100	> 100

ACHD Surface Temperature Inversion Report:

This is the 7 AM surface-based temperature inversion report for Allegheny County.

This morning's inversion of NA with a depth of NA is estimated to break at NA.

This inversion can be characterized as: None / Slight / Weak / Moderate / Strong.

Sounding data is unavailable for 5/10/23.

What does the Surface Temperature Inversion Report mean?

A surface temperature inversion is a weather pattern that stops mixing of the air near the ground, and pollution released into the air tends to remain at higher concentrations.

Surface temperature inversion conditions include how strong the surface inversion is (in °C), how high the inversion is above the surface (in meters), and when the inversion is expected to break (in Eastern Standard Time). Also included is whether an upper-level inversion or inversions exist, starting at about 1,000 meters.

Surface Temperature Inversion Characterization

0-0.9 C°: Slight

1-2.9 C°: Weak

3-4.9 C°: Moderate

≥5 C°: Strong

