

Air Quality Forecast and Dispersion Outlook of Allegheny County, Pennsylvania for 10/25/22

Air Quality Forecast: This is the daily forecasted Air Quality Index (AQI) for each area provided by the PA Department of Environmental Protection. The AQI is based on PM2.5 or Ozone, whichever is forecasted to be higher.

Forecast Period	Pittsburgh Area	Liberty-Clairton Area
Today Tuesday 10/25/22	PM2.5 Moderate 60 AQI	PM2.5 Unhealthy for Sensitive Groups 102 AQI
Tomorrow Wednesday 10/26/22	PM2.5 Good 44 AQI	PM2.5 Moderate 65 AQI




Today's Forecast:

An Air Quality Action Day is in effect for today for Liberty-Clairton. A low level inversion is not expected to break until midday. Tuesday. Therefore, PM2.5 concentrations may exceed 50 µg/m³ for several hours Tuesday morning. Overall 24 hour averages for today will be in the code ORANGE range. An increasing southeast wind with the breaking inversion will lead to better air quality late this afternoon and this evening.

See Page 2 for the Air Quality Index guide

[Data provided by the PA Department of Environmental Protection](#)

ACHD Air Dispersion 36-Hour Forecast: This is the dispersion forecast for Allegheny County starting from this morning through tomorrow afternoon. The atmospheric dispersion index is a rating of the atmosphere's ability to transport pollution away from its source and is based on emissions and weather. Better atmospheric dispersion can improve air quality.

Forecast Period		Atmospheric Dispersion Index	Surface Inversion Strength	Wind (dir mph)
Today	 Morning	Very Poor – 5	Strong	SE <5
	Afternoon	Poor – 8	--	S 5-10
Tonight	 Evening	Very Poor – 6	Weak	SE 5-10
	Overnight	Very Poor – 6	Weak to Moderate	SE <5
Tomorrow	 Morning	Generally Poor – 13	--	SE <5
	Afternoon	Fair – 30	--	SW 5-10

See page 2 for the Atmospheric Dispersion Index guide and the daily Surface Temperature Inversion Report.

ACHD Remarks:

An Air Quality Action Day for Liberty-Clairton.

Data provided by the National Weather Service (NWS) [Fire Weather Planning Forecast](#) and [PIT NWS Products](#)

Guide to the Air Quality Index (AQI)

Color	Description	Meaning	AQI
Red	Unhealthy	Everyone should limit exertion outdoors.	151 - 200
Orange	Unhealthy for Sensitive Groups	Sensitive people should limit exertion outdoors.	101 - 150
Yellow	Moderate	Extremely sensitive people may wish to limit outdoor exertion.	51 - 100
Green	Good	No health impacts are expected in this range.	0 - 50

Guide to the Atmospheric Dispersion Index

Very Poor	Poor	Generally Poor	Fair	Generally Good	Good	Very Good
1 - 6	7 - 12	13 - 20	21 - 40	41 - 60	61 - 100	> 100

ACHD Surface Temperature Inversion Report:

This is the 7 AM surface-based temperature inversion report for Allegheny County.

This morning's inversion of 11.0 °C with a depth of 248 m is estimated to break at 1:00 PM.

This inversion can be characterized as: None / Slight / Weak / Moderate / **Strong**.

No inversion above ~1000 meters is reported.

What does the Surface Temperature Inversion Report mean?

A surface temperature inversion is a weather pattern that stops mixing of the air near the ground, and pollution released into the air tends to remain at higher concentrations.

Surface temperature inversion conditions include how strong the surface inversion is (in °C), how high the inversion is above the surface (in meters), and when the inversion is expected to break (in Eastern Standard Time). Also included is whether an upper-level inversion or inversions exist, starting at about 1,000 meters.

Surface Temperature Inversion Characterization

0-0.9 C°: Slight

1-2.9 C°: Weak

3-4.9 C°: Moderate

≥5 C°: Strong

