

Air Quality Forecast and Dispersion Outlook of Allegheny County, Pennsylvania for 6/16/2022

Air Quality Forecast: This is the daily forecasted Air Quality Index (AQI) for each area provided by the PA Department of Environmental Protection. The AQI is based on PM2.5 or Ozone, whichever is forecasted to be higher.




Forecast Period	Pittsburgh Area	Liberty-Clairton Area
Today Thursday 6/16/22	PM2.5 Moderate 88 AQI	PM2.5 Moderate 99 AQI
Tomorrow Friday 6/17/22	PM2.5 Moderate 52 AQI	PM2.5 Moderate 54 AQI

Today's Forecast: Hot and humid conditions will continue Thursday, though relief is on the way. Scattered showers and thunderstorms will develop Thursday afternoon ahead of an approaching cold front. Temperatures will again approach the low 90s on Thursday which will help to develop some stronger afternoon storms. PM-2.5 concentrations will continue to be elevated at levels well into the moderate range for the day. Breezy southwesterly flow and afternoon precipitation will provide just enough mixing that these concentrations are not expected to average out above the moderate range for the day. Ozone concentrations will be limited with the afternoon shower and thunderstorm development to the higher end of the good range.

See Page 2 for the Air Quality Index guide

[Data provided by the PA Department of Environmental Protection](#)

ACHD Air Dispersion 36-Hour Forecast: This is the dispersion forecast for Allegheny County starting from this morning through tomorrow afternoon. The atmospheric dispersion index is a rating of the atmosphere's ability to transport pollution away from its source and is based on emissions and weather. Better atmospheric dispersion can improve air quality.

Forecast Period		Atmospheric Dispersion Index	Surface Inversion Strength	Wind (dir, mph)
Today	 Morning	Good – 96	None	SW 6 to WSW 9-10 Gust 21
	Afternoon	Very Good – 119	--	WSW 6-13 Gust 21-22
Tonight	 Evening	Fair – 30	--	SW 6
	Overnight	Very Poor – 3	--	SW 6 to W 6
Tomorrow	 Morning	Very Good – 117	None to Slight	W 6 to WNW 6-11 Gust 20-24
	Afternoon	Very Good – 151	--	NW 9-12 Gust 20-24

See page 2 for the Atmospheric Dispersion Index guide and the daily Surface Temperature Inversion Report.

ACHD Remarks: Chance of rain this evening

Data provided by the National Weather Service (NWS) [Fire Weather Planning Forecast](#) and [PIT NWS Products](#)

Guide to the Air Quality Index (AQI)

Color	Description	Meaning	AQI
Red	Unhealthy	Everyone should limit exertion outdoors.	151 - 200
Orange	Unhealthy for Sensitive Groups	Sensitive people should limit exertion outdoors.	101 - 150
Yellow	Moderate	Extremely sensitive people may wish to limit outdoor exertion.	51 - 100
Green	Good	No health impacts are expected in this range.	0 - 50

Guide to the Atmospheric Dispersion Index

Very Poor	Poor	Generally Poor	Fair	Generally Good	Good	Very Good
1 - 6	7 - 12	13 - 20	21 - 40	41 - 60	61 - 100	> 100

ACHD Surface Temperature Inversion Report:

This is the 7 AM surface-based temperature inversion report for Allegheny County.

This morning's surface inversion of °C with a depth of m is estimated to break at . This surface inversion can be characterized as: **None** / Slight / Weak / Moderate / Strong.

None upper inversion starting below ~1000 m is reported.

What does the Surface Temperature Inversion Report mean?

A surface temperature inversion is a weather pattern that stops mixing of the air near the ground, and pollution released into the air tends to remain at higher concentrations.

Surface temperature inversion conditions include how strong the surface inversion is (in °C), how high the inversion is above the surface (in meters), and when the inversion is expected to break (in Eastern Standard Time). Also included is whether an upper-level inversion or inversions exist, starting at about 1,000 meters.

Surface Temperature Inversion Characterization

- 0-0.9 C°: Slight
- 1-2.9 C°: Weak
- 3-4.9 C°: Moderate
- ≥5 C°: Strong

