

Air Quality Forecast and Dispersion Outlook of Allegheny County, Pennsylvania for 03/11/2022

Air Quality Forecast: This is the daily forecasted Air Quality Index (AQI) for each area provided by the PA Department of Environmental Protection. The AQI is based on PM2.5 or Ozone, whichever is forecasted to be higher.




Forecast Period	Pittsburgh Area	Liberty-Clairton Area
Today Friday 11/26/21	PM2.5 Moderate 70 AQI	PM2.5 Moderate 75 AQI
Tomorrow Saturday 11/27/21	PM2.5 Good 38 AQI	PM2.5 Good 37 AQI

Today's Forecast: It will be the calm before the storm Friday with high pressure starting to move off to the east, but providing another quiet weather day with a nice afternoon. PM2.5 will be highest between 6 and 10 am, but overall averages for the day will end up in the mid-moderate range (20-25 µg/m³) due to a breaking inversion and south winds increasing during the afternoon. Rain will move in Friday evening, but turn to snow overnight.

See Page 2 for the Air Quality Index guide

[Data provided by the PA Department of Environmental Protection](#)

ACHD Air Dispersion 36-Hour Forecast: This is the dispersion forecast for Allegheny County starting from this morning through tomorrow afternoon. The atmospheric dispersion index is a rating of the atmosphere's ability to transport pollution away from its source and is based on emissions and weather. Better atmospheric dispersion can improve air quality.

Forecast Period		Atmospheric Dispersion Index	Surface Inversion Strength	Wind (dir, mph)
Today	 Morning	Generally Good – 50	Strong	S 6
	Afternoon	Generally Good – 80	--	SW 8
Tonight	 Evening	Generally Poor – 15	--	NW 10
	Overnight	Fair – 25	--	NW 14 Gusts 24
Tomorrow	 Morning	Good – 96	None	NW 16 Gusts 28
	Afternoon	Very Good – 143	--	NW 20 Gusts 32

See page 2 for the Atmospheric Dispersion Index guide and the daily Surface Temperature Inversion Report.

ACHD Remarks: A strong surface temperature inversion was recorded this morning and is contributing to poor air quality conditions. Air dispersion is forecasted to dramatically improve later in the morning and will lead to better air quality conditions this afternoon.

Data provided by the National Weather Service (NWS) [Fire Weather Planning Forecast](#) and [PIT NWS Products](#)

Guide to the Air Quality Index (AQI)

Color	Description	Meaning	AQI
Red	Unhealthy	Everyone should limit exertion outdoors.	151 - 200
Orange	Unhealthy for Sensitive Groups	Sensitive people should limit exertion outdoors.	101 - 150
Yellow	Moderate	Extremely sensitive people may wish to limit outdoor exertion.	51 - 100
Green	Good	No health impacts are expected in this range.	0 - 50

Guide to the Atmospheric Dispersion Index

Very Poor	Poor	Generally Poor	Fair	Generally Good	Good	Very Good
1 - 6	7 - 12	13 - 20	21 - 40	41 - 60	61 - 100	> 100

ACHD Surface Temperature Inversion Report:

This is the 7 AM surface-based temperature inversion report for Allegheny County.

This morning's surface inversion of **5.5°C** with a depth of **348 m** is estimated to break at **11:00 am**.

This surface inversion can be characterized as: None / Slight / Weak / Moderate / **Strong**.

No inversion above ~1000 meters is reported.

What does the Surface Temperature Inversion Report mean?

A surface temperature inversion is a weather pattern that stops mixing of the air near the ground, and pollution released into the air tends to remain at higher concentrations.

Surface temperature inversion conditions include how strong the surface inversion is (in °C), how high the inversion is above the surface (in meters), and when the inversion is expected to break (in Eastern Standard Time). Also included is whether an upper-level inversion or inversions exist, starting at about 1,000 meters.

Surface Temperature Inversion Characterization

- 0-0.9 C°: Slight
- 1-2.9 C°: Weak
- 3-4.9 C°: Moderate
- ≥5 C°: Strong

