

# Air Quality Forecast and Dispersion Outlook of Allegheny County, Pennsylvania for 06/22/2021

**Air Quality Forecast:** This is the daily forecasted Air Quality Index (AQI) for each area provided by the PA Department of Environmental Protection. The AQI is based on PM2.5 or Ozone, whichever is forecasted to be higher.




Forecast Period	Pittsburgh Area	Liberty-Clairton Area
<b>Today</b> Tuesday 6/22/21	PM2.5 <b>Good</b> 40 AQI	PM2.5 <b>Good</b> 40 AQI
<b>Tomorrow</b> Wednesday 6/23/21	Ozone <b>Good</b> 45 AQI	PM2.5 <b>Good</b> 35 AQI

**Today's Forecast:** Today, expect cloudy skies in the morning to give way to partly sunny skies during the afternoon as the cold front, which was off to our west on Monday afternoon, moves through the region. While the clouds will be on the decrease, the cooler regime moving in will mean the air mass will be much cleaner, keeping ozone in the good range and reducing PM 2.5 levels to the good range.

See Page 2 for the Air Quality Index guide

[Data provided by the PA Department of Environmental Protection](#)

**ACHD Air Dispersion 36-Hour Forecast:** This is the dispersion forecast for Allegheny County starting from this morning through tomorrow afternoon. The atmospheric dispersion index is a rating of the atmosphere's ability to transport pollution away from its source and is based on emissions and weather. Better atmospheric dispersion can improve air quality.

Forecast Period		Atmospheric Dispersion Index	Surface Inversion Strength	Wind (dir, mph)
<b>Today</b>	 Morning	Fair - 39	None	NW 5 to 10
	Afternoon	Good - 61	--	NW 5 to 10
<b>Tonight</b>	 Evening	Poor - 9	--	NW 5 to 10 Gusts 20
	Overnight	Very Poor - 2	--	NW 5 to 10 Gusts 20
<b>Tomorrow</b>	 Morning	Poor - 12	None to Weak	S 5
	Afternoon	Fair -24	--	S 5

See page 2 for the Atmospheric Dispersion Index guide and the daily Surface Temperature Inversion Report.

**ACHD Remarks:** Gusts tonight up to 20 mph.

Data provided by the National Weather Service (NWS) [Fire Weather Planning Forecast](#) and [PIT NWS Products](#)

## Guide to the Air Quality Index (AQI)

Color	Description	Meaning	AQI
Red	Unhealthy	Everyone should limit exertion outdoors.	151 - 200
Orange	Unhealthy for Sensitive Groups	Sensitive people should limit exertion outdoors.	101 - 150
Yellow	Moderate	Extremely sensitive people may wish to limit outdoor exertion.	51 - 100
Green	Good	No health impacts are expected in this range.	0 - 50

## Guide to the Atmospheric Dispersion Index

Very Poor	Poor	Generally Poor	Fair	Generally Good	Good	Very Good
1 - 6	7 - 12	13 - 20	21 - 40	41 - 60	61 - 100	> 100

### ACHD Surface Temperature Inversion Report:

*This is the 7 AM surface-based temperature inversion report for Allegheny County.*

This morning's surface inversion of   °C with a depth of    m is estimated to break at   . This surface inversion can be characterized as: **None** / Slight / Weak / Moderate / Strong.

There is an inversion above ~1000 meters.

### What does the Surface Temperature Inversion Report mean?

A surface temperature inversion is a weather pattern that stops mixing of the air near the ground, and pollution released into the air tends to remain at higher concentrations.

Surface temperature inversion conditions include how strong the surface inversion is (in °C), how high the inversion is above the surface (in meters), and when the inversion is expected to break (in Eastern Standard Time). Also included is whether an upper-level inversion or inversions exist, starting at about 1,000 meters.

#### Surface Temperature Inversion Characterization

- 0-0.9 C°: Slight
- 1-2.9 C°: Weak
- 3-4.9 C°: Moderate
- ≥5 C°: Strong

